



Columbia Pike Transit Public Meeting Directions

Goodwin House Bailey's Crossroads

3440 S. Jefferson Street
Falls Church, VA 22041

Monday, November 15, 2010
7:00 p.m. – 9:00 p.m.

Driving

From 495 take 395 North to 7 West exit. Proceed approximately 2 miles on Route 7 to South Jefferson Street and turn right. Proceed one block on South Jefferson Street.

Surface parking is available on either side of the building or you may park in the garage. For a map to visitor parking, see

http://www.goodwinhouse.org/html/lower.cfm?page=ghi.directions_map

Scroll down to Goodwin House Bailey's Crossroads.

Transit

Attached are itineraries by Metrobus between Goodwin House and Pentagon City. Or, refer to the Metro website and its Metro Trip Planner:

http://www.wmata.com/rider_tools/tripplanner/tripplanner_form_solo.cfm

Walter Reed Community Center

2909 16th Street South
Arlington, VA 22203

Thursday, November 18, 2010
7:00 p.m. – 9:00 p.m.

Driving

From Columbia Pike East, take right onto South Walter Reed Drive. Take left onto 16th Street South. Walter Reed Community Center will be on the left.

From Columbia Pike West, take left onto South Walter Reed Drive and continue with the above directions.

Transit

Attached are itineraries by Metrobus between Walter Reed Community Center and Pentagon City. Or, refer to the Metro website and its Metro Trip Planner:

http://www.wmata.com/rider_tools/tripplanner/tripplanner_form_solo.cfm

Trip Planner

[Modify itinerary](#) | [More options](#) | [Print](#)

Trip Planner itineraries may not account for temporary delays or detours caused by unexpected service disruptions, scheduled maintenance and track work, or adjusted schedules for weekend bus detours. Check [Service Disruptions](#), [Press Releases](#) and [Bus Detours](#) to see if any of these might affect your trip. [Click here](#) for a list of transit providers who do not accept SmarTrip. The Trip Planner is also available over the phone by calling: 202-637-7000 (TTY 638-3780). Visit Metro's [Sales Locations search page](#) to find retail outlets that sell SmarTrip® cards.

 This clickable icon (when present in itineraries) indicates elevator and/or escalator outages.

Traveling from **PENTAGON CITY** to **3440 S JEFFERSON ST** on **10/7/2010**


Itinerary 1

[\[-\] Collapse](#)

BUS DEPARTS FROM

S HAYES ST & PENTAGON CITY
STATION
at 6:13pm

BOARD

16H BUS
 towards **BAILEYS
CROSSROADS**

ARRIVE

» FRONT OF GOODWIN HOUSE -
JEFFERSON ST
at 6:35pm

Walk 0.12 mile **SE** to **3440 S JEFFERSON ST**

[Get directions](#)

\$ 1.50

SmarTrip Fare

\$ 0.75 SmarTrip (Senior/Disabled/Medicare)

\$ 1.70 Cash / Farecard

\$ 0.85 Cash / Farecard (Senior/Disabled/Medicare)

Email itinerary 1

[Send](#)

Itinerary 2

[\[-\] Collapse](#)

BUS DEPARTS FROM

S HAYES ST & PENTAGON CITY
STATION
at 6:07pm

BOARD

16G BUS
 towards **COLUMBIA HEIGHTS
WEST**

ARRIVE

» COLUMBIA PK & S JEFFERSON
ST
at 6:28pm

Walk 0.25 mile **S** to **3440 S JEFFERSON ST**

[Get directions](#)

\$ 1.50

SmarTrip Fare

\$ 0.75 SmarTrip (Senior/Disabled/Medicare)

\$ 1.70 Cash / Farecard

\$ 0.85 Cash / Farecard (Senior/Disabled/Medicare)

Email itinerary 2

[Send](#)

Plan Return Trip

To plan a return trip, use the form below.

Time Leaving After PM
Date
[Submit](#)

Adjust Trip Date/Time

To travel at a different time, use the form below.

Time Leaving After PM
Date
[Submit](#)



View trips: 5, 10, 15, 20, 25 minutes before and after.

[Back to top](#) | [New itinerary](#)

Trip Planner

[Modify itinerary](#) | [More options](#) | [Print](#)

Trip Planner itineraries may not account for temporary delays or detours caused by unexpected service disruptions, scheduled maintenance and track work, or adjusted schedules for weekend bus detours. Check [Service Disruptions](#), [Press Releases](#) and [Bus Detours](#) to see if any of these might affect your trip. [Click here](#) for a list of transit providers who do not accept SmarTrip. The Trip Planner is also available over the phone by calling: 202-637-7000 (TTY 638-3780). Visit Metro's [Sales Locations search page](#) to find retail outlets that sell SmarTrip® cards.

 This clickable icon (when present in itineraries) indicates elevator and/or escalator outages.

Traveling from **3440 S JEFFERSON ST** to **PENTAGON CITY** on **10/7/2010**

Itinerary 1

[\[-\] Collapse](#)

Walk 0.21 mile NW from **3440 S JEFFERSON ST** to **JEFFERSON ST & COLUMBIA PI**

[Get directions](#)

BUS DEPARTS FROM

JEFFERSON ST & COLUMBIA PI
at 9:10pm

BOARD

16A BUS
 towards PENTAGON


ARRIVE

» COLUMBIA PI & S GEORGE
MASON DR
at 9:14pm

BUS DEPARTS FROM

COLUMBIA PI & S GEORGE MASON
DR
at 9:23pm

BOARD

16G BUS
 towards PENTAGON CITY
STATION

ARRIVE

» S HAYES ST & PENTAGON CITY
STATION
at 9:33pm

\$ 1.50

SmarTrip Fare

\$ 0.75 SmarTrip (Senior/Disabled/Medicare)

\$ 3.40 Cash / Farecard

\$ 1.70 Cash / Farecard (Senior/Disabled/Medicare)

Email itinerary 1

[Send](#)

Itinerary 2

[\[-\] Collapse](#)

Walk 0.21 mile NW from **3440 S JEFFERSON ST** to **JEFFERSON ST & COLUMBIA PI**

[Get directions](#)

BUS DEPARTS FROM

JEFFERSON ST & COLUMBIA PI
at 9:10pm

BOARD

16A BUS
 towards PENTAGON

ARRIVE

» PENTAGON STATION & BUS BAY
U10
at 9:25pm

To get to next stop: *Walk a short distance NE on S Eads St.*

BUS DEPARTS FROM

PENTAGON STATION & BUS BAY
U12
at 9:31pm

BOARD

9A BUS
 towards HUNTINGTON STATION
N

ARRIVE

» S EADS ST & 15TH ST
at 9:36pm

Walk 0.34 mile W to **PENTAGON CITY**

[Get directions](#)

\$ 1.50

SmarTrip Fare

\$ 0.75 SmarTrip (Senior/Disabled/Medicare)

\$ 3.40 Cash / Farecard

\$ 1.70 Cash / Farecard (Senior/Disabled/Medicare)

Email itinerary 2

[Send](#)

Itinerary 3

[\[-\] Collapse](#)

Walk 0.21 mile NW from **3440 S JEFFERSON ST** to **JEFFERSON ST & COLUMBIA PI**

[Get directions](#)

BUS DEPARTS FROM

JEFFERSON ST & COLUMBIA PI
at 9:10pm


BOARD

16A BUS
 towards PENTAGON

ARRIVE

» PENTAGON STATION & BUS BAY
U10
at 9:25pm

To get to next stop: *Walk a short distance NE on S Eads St.*

BUS DEPARTS FROM	BOARD	ARRIVE
PENTAGON STATION & BUS BAY U13 at 9:48pm	10A BUS  towards HUNTING TOWERS	» S 15TH ST & S HAYES ST at 9:53pm

\$ 1.50
SmarTrip Fare

\$ 0.75 SmarTrip (Senior/Disabled/Medicare)
\$ 3.40 Cash / Farecard
\$ 1.70 Cash / Farecard (Senior/Disabled/Medicare)

Email itinerary 3

Plan Return Trip

To plan a return trip, use the form below.

Time Leaving After PM
Date Oct 2010

Adjust Trip Date/Time

To travel at a different time, use the form below.

Time Leaving After PM
Date Oct 2010




View trips: 5, 10, 15, 20, 25 minutes before and after.

[Back to top](#) | [New itinerary](#)

Trip Planner

[Modify itinerary](#) | [More options](#) | [Print](#)

Trip Planner itineraries may not account for temporary delays or detours caused by unexpected service disruptions, scheduled maintenance and track work, or adjusted schedules for weekend bus detours. Check [Service Disruptions](#), [Press Releases](#) and [Bus Detours](#) to see if any of these might affect your trip. [Click here](#) for a list of transit providers who do not accept SmarTrip. The Trip Planner is also available over the phone by calling: 202-637-7000 (TTY 638-3780). Visit Metro's [Sales Locations search page](#) to find retail outlets that sell SmarTrip® cards.

 This clickable icon (when present in itineraries) indicates elevator and/or escalator outages.

Traveling from **PENTAGON CITY** to **2909 16TH ST SOUTH** on **10/21/2010**

Itinerary 1

[\[-\] Collapse](#)

BUS DEPARTS FROM

 **PENTAGON CITY METRO STATION**
at **6:06pm**

BOARD

ARLINGTON TRANSIT 74
towards **PENTAGON CITY METRO**

ARRIVE

» **S 16TH ST & S EDGEWOOD ST**
at **6:22pm**

\$ 1.50

SmarTrip Fare

\$ 0.75 SmarTrip (Senior/Disabled/Medicare)

\$ 1.50 Cash / Farecard

\$ 0.75 Cash / Farecard (Senior/Disabled/Medicare)

Email itinerary 1

Send

Itinerary 2

[\[-\] Collapse](#)

BUS DEPARTS FROM

S HAYES ST & PENTAGON CITY STATION
at **6:13pm**

BOARD

16H BUS
 towards **BAILEYS CROSSROADS**

ARRIVE

» **S WALTER REED DR & COLUMBIA PI**
at **6:23pm**

\$ 1.50

SmarTrip Fare

\$ 0.75 SmarTrip (Senior/Disabled/Medicare)

\$ 1.70 Cash / Farecard

\$ 0.85 Cash / Farecard (Senior/Disabled/Medicare)

Email itinerary 2

Send

Itinerary 3

[\[-\] Collapse](#)

BUS DEPARTS FROM

S HAYES ST & PENTAGON CITY STATION
at **6:07pm**

BOARD

16G BUS
 towards **COLUMBIA HEIGHTS WEST**

ARRIVE

» **S WALTER REED DR & COLUMBIA PI**
at **6:17pm**

\$ 1.50

SmarTrip Fare

\$ 0.75 SmarTrip (Senior/Disabled/Medicare)

\$ 1.70 Cash / Farecard

\$ 0.85 Cash / Farecard (Senior/Disabled/Medicare)

Email itinerary 3

Send

Plan Return Trip

To plan a return trip, use the form below.

Time
Date

Submit

Adjust Trip Date/Time

To travel at a different time, use the form below.

Time
Date

Submit




View trips: [5](#), [10](#), [15](#), [20](#), [25](#) minutes before and after.

[Back to top](#) | [New itinerary](#)

Trip Planner

[Modify itinerary](#) | [More options](#) | [Print](#)

Trip Planner itineraries may not account for temporary delays or detours caused by unexpected service disruptions, scheduled maintenance and track work, or adjusted schedules for weekend bus detours. Check [Service Disruptions](#), [Press Releases](#) and [Bus Detours](#) to see if any of these might affect your trip. [Click here](#) for a list of transit providers who do not accept SmarTrip. The Trip Planner is also available over the phone by calling: 202-637-7000 (TTY 638-3780). Visit Metro's [Sales Locations search page](#) to find retail outlets that sell SmarTrip® cards.

 This clickable icon (when present in itineraries) indicates elevator and/or escalator outages.

Traveling from **2909 16TH ST SOUTH** to **PENTAGON CITY** on **10/21/2010**

Itinerary 1

[\[-\] Collapse](#)

Walk 0.14 mile W from **2909 16TH ST SOUTH** to **S 16TH ST & S WALTER REED DR**

[Get directions](#)

BUS DEPARTS FROM

BOARD

ARRIVE

S 16TH ST & S WALTER REED DR
at 9:20pm

10B BUS
 towards **BALLSTON STATION**

» S WALTER REED DR &
COLUMBIA PI
at 9:22pm

BUS DEPARTS FROM

BOARD

ARRIVE

COLUMBIA PI & S WALTER REED
DR
at 9:27pm

16G BUS
 towards **PENTAGON CITY
STATION**

» S HAYES ST & PENTAGON CITY
STATION
at 9:33pm

\$ 1.50

SmarTrip Fare

\$ 0.75 SmarTrip (Senior/Disabled/Medicare)

\$ 3.40 Cash / Farecard

\$ 1.70 Cash / Farecard (Senior/Disabled/Medicare)

Email itinerary 1

Send

Itinerary 2

[\[-\] Collapse](#)

Walk 0.18 mile W from **2909 16TH ST SOUTH** to **S WALTER REED DR & 15TH ST (E)**

[Get directions](#)

BUS DEPARTS FROM

BOARD

ARRIVE

S WALTER REED DR & 15TH ST (E)
at 9:11pm

10B BUS
 towards **HUNTING TOWERS**

» SHIRLINGTON STATION BUS BAY
A
at 9:16pm

To get to next stop: *Walk approx. 1 block NE on Ramp. , Turn left on S Quincy St. , Walk a short distance S on S Quincy St. , Walk straight on 31st St S. , Walk a short distance S on 31st St S.*

BUS DEPARTS FROM

BOARD

ARRIVE

SHIRLINGTON TRANSIT CENTER
at 9:24pm

ARLINGTON TRANSIT 87
towards **PENTAGON**

» S ARMY NAVY DR & S HAYES ST
at 9:46pm

\$ 1.50

SmarTrip Fare

\$ 0.75 SmarTrip (Senior/Disabled/Medicare)

\$ 3.20 Cash / Farecard

\$ 1.60 Cash / Farecard (Senior/Disabled/Medicare)

Email itinerary 2

Send

Itinerary 3

[\[-\] Collapse](#)

Walk 0.18 mile W from **2909 16TH ST SOUTH** to **S WALTER REED DR & 15TH ST (E)**

[Get directions](#)

BUS DEPARTS FROM

BOARD

ARRIVE

S WALTER REED DR & 15TH ST (E)
at 9:11pm

10B BUS
 towards **HUNTING TOWERS**

» SHIRLINGTON STATION BUS BAY
A
at 9:16pm

BUS DEPARTS FROM

BOARD

ARRIVE

SHIRLINGTON STATION BUS BAY A
at 9:23pm

23A BUS
 towards **CRYSTAL CITY**

» BELL ST & 15TH ST
at 9:42pm

\$ 1.50

SmarTrip Fare

\$ 0.75 SmarTrip (Senior/Disabled/Medicare)

\$ 3.40 Cash / Farecard

\$ 1.70 Cash / Farecard (Senior/Disabled/Medicare)

Email itinerary 3

Send

Plan Return Trip

To plan a return trip, use the form below.

Time

Date

Submit

Adjust Trip Date/Time

To travel at a different time, use the form below.

Time

Date

Submit



View trips: 5, 10, 15, 20, 25 minutes before and after.